



See the world as you have never see it...

KARUKINKA LIVE THE NATURE




Karukinka is a private park, austral and remote, located on a peninsula of Tierra del Fuego, at the southern tip of Chile. Is difficult to access, but its almost infinite 300,000 hectares are open to those who wish to venture between their ancient Lenga beech forests, and lush wetlands with native flora and fauna.

HOW WE GET THERE?

Our adventure begins at the Roca str, Punta Arenas. There, we will wait the passenger with a transfer which we will transport to the ferry belonged to the "TRANSBORDADORA AUSTRAL BROOM" to Porvenir city , the harbor is located in "Tres Puentes" approximately 5 km from north of Punta Arenas. (The ferry trip duration is around 2 hours).



When we have arrived to Porvenir City we going to drive to Karukinka Natural Park through the route marked in the map.



ACCOMMODATION

Once we have arrived to the Natural Park Karukinka we going to the “Vicuña” Refuge which it is located near to the entrance of the Park.

The place where is located this refuge is amazing because is in the middle of the nature among of unspoilt Lengas forests.

This refuge has a capacity of 15 people. It has a rustic kitchen



Restaurant

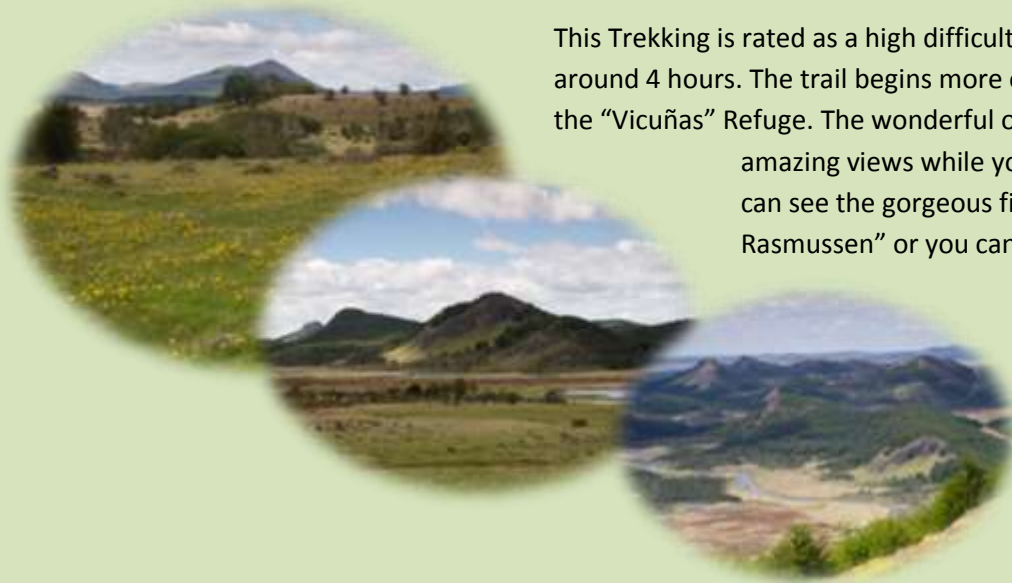
Restaurant “Las Rosas”

The restaurant of Hotel Rosas is a popular place to eat for both locals and tourists alike.



Activities

Trekking "CERRO PRIETO GRANDE"

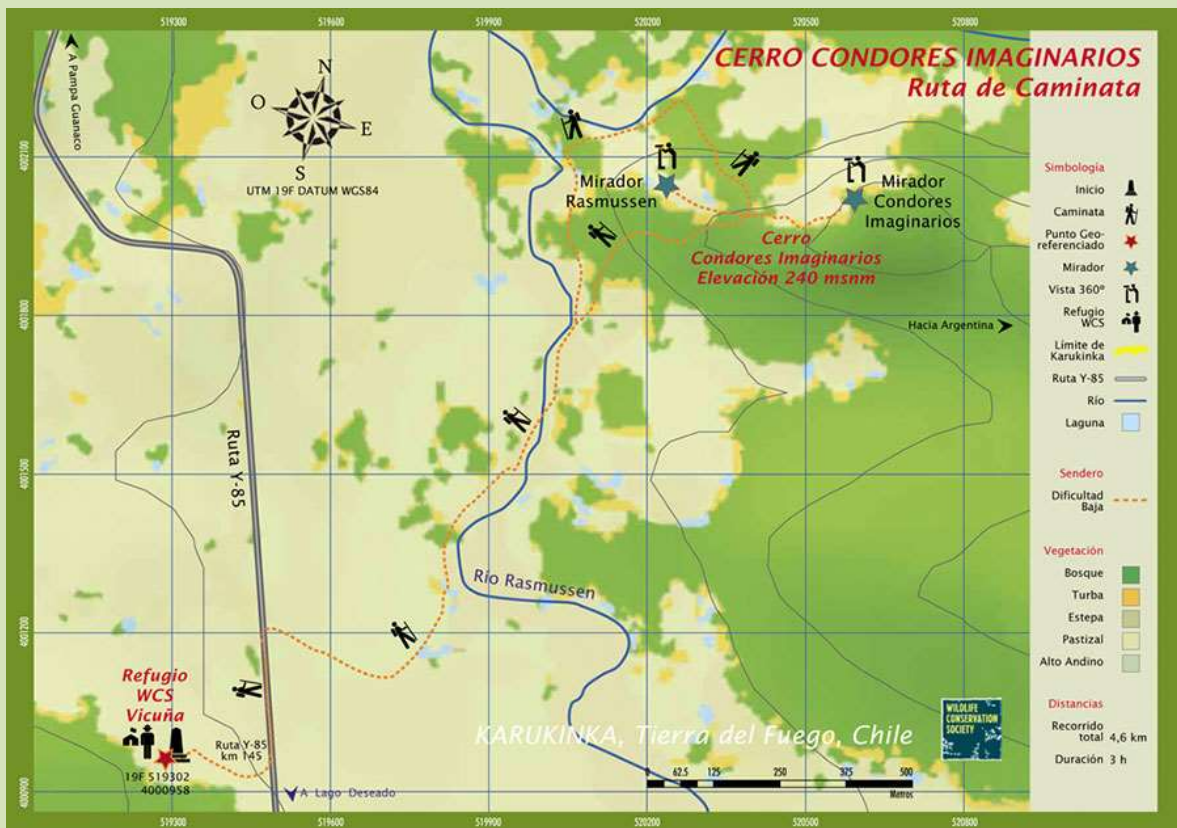
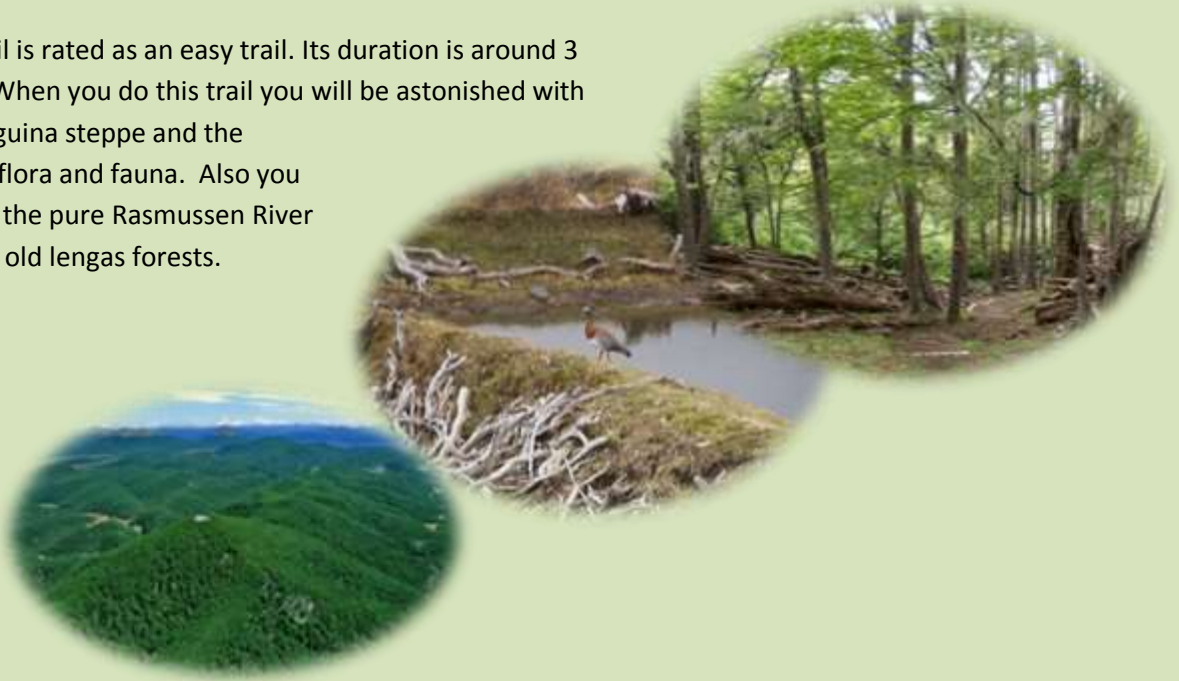


This Trekking is rated as a high difficult trail; its duration is around 4 hours. The trail begins more or less 2 km from the "Vicuña" Refuge. The wonderful of this place is the amazing views while you are walking, you can see the gorgeous field of the "Rio Rasmussen" or you can be surprised with many different types of birds.



Trekking “Cerro Cóndores Imaginarios”

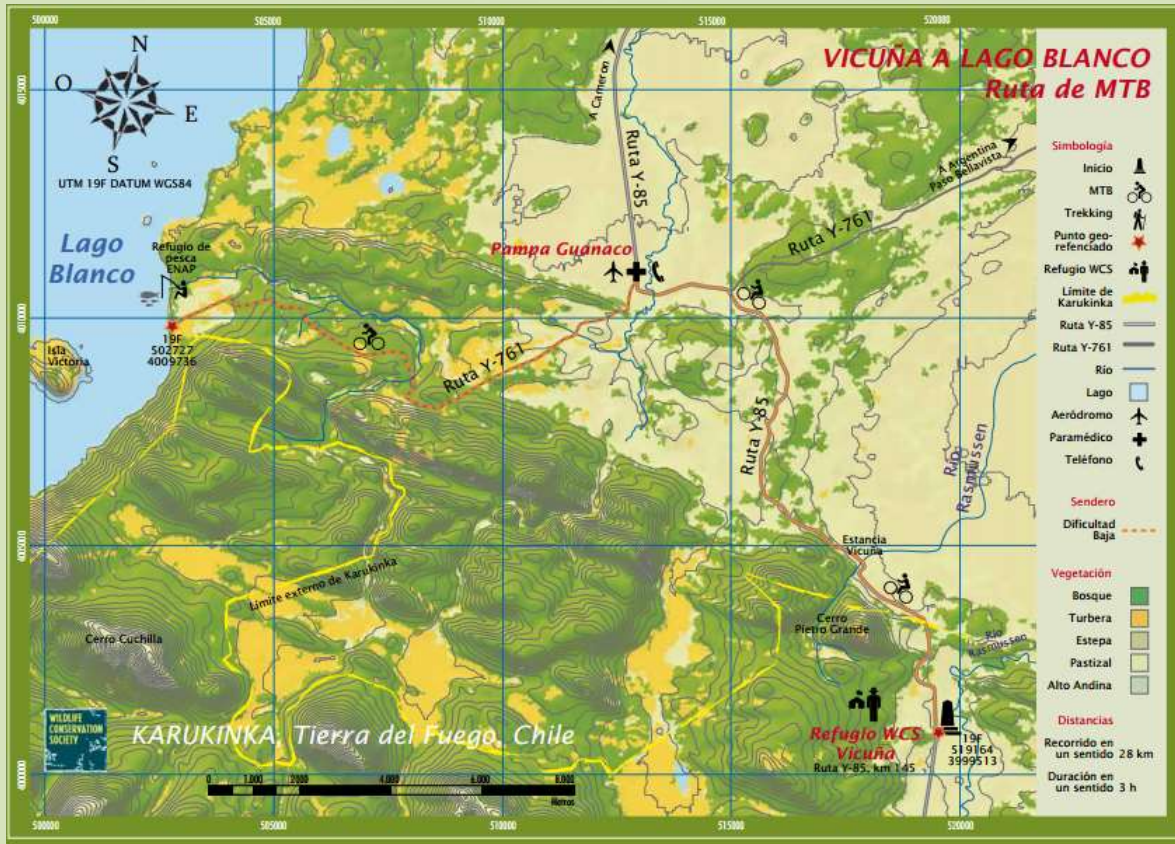
This trail is rated as an easy trail. Its duration is around 3 hours. When you do this trail you will be astonished with the fueguina steppe and the unique flora and fauna. Also you can see the pure Rasmussen River and the old lengas forests.



Mountain bike

Blanco Lake MTB route

This route connects the Vicuñas Refuge with the Blanco Lake, which is the most important lake in Tierra Del Fuego. In this path you can be astonished with the Patagonian steppe. In this path is quite common observing fauna such Guanacos and condors. When you arrive in the Blanco lake you will be speechless with the amazing view.



Deseado Lake

Fly Fishing

Deseado lake is a secret that it is necessary to share, a safe destiny for these vacations. A place where the time passes to another speed, far from the stimuli of the city: without telephone, television or Internet, without electronic impertinent post office not cellular that vibrate, without supermarkets or stores. Here the advertising signs still don't come, the credit card doesn't serve and the visual landscape is a Patagonian forest, covered with Snow Mountains, riverbeds of crystalline water and a brutally clean air. Deseado lake is a paradise, not only for the lovers of the fishing with return, which abundant brown trouts find with facility and arcoíris fish of two kilos, but for any traveler who looks for a deep connection with the indomitable nature.



Horseback riding

We going to do the horseback riding in the shore of the Deseado lake, his geographical privileged situation surrounded with hills with virgin forests of lengas, coihues, ñirres up to the shore herself of the lake, they have made it deserving to being nominated as the beautiful mas of the whole island.



Museum Fernando Cordero

This fascinating museum is located on Padre Mario Zabattaro 402 Porvenir. This museum has a lot of history inside it, when you visit this museum you will be speechless with the Patagonian history about their indigenes, about its flora and fauna, etc. if would you like learning more about this museum you can visit its web page <http://www.museoporvenir.cl/galeriahistori.htm>

